



# **Norwich Western Link**

## **Environmental Statement**

### **Chapter 9 Landscape and Visual**

### **Appendix 9.5: LVIA Photographs**

Author: WSP

Document Reference: 3.09.04

Version Number: 00

Date: March 2024



## Contents

1 Introduction

3

## 1 Introduction

- 1.1.1 This document contains a series of photographs of the landscape around the Proposed Scheme. The pictures are annotated to show the approximate extent of the Proposed Scheme, and features of note, to assist in visualising the impact upon the landscape/setting.
- 1.1.2 We have included a summary of key information shown in this document in an accessible format in section 1.1.1. However, some users may not be able to access all technical details that are included in the rest of this document. If you require this document in a more accessible format, please contact [norwichwesternlink@norfolk.gov.uk](mailto:norwichwesternlink@norfolk.gov.uk)

Approximate extent of the Proposed Scheme

Wensum Valley Hotel, Golf and Country Club



View 1: From Property on Fakenham Road, looking east



Zoom-in Extract, Recommended Viewing Distance at A3: 300mm

## Appendix 9.4 Visual Assessment Photographs

### View 1 - Winter

Camera Height: 1.6m

Viewpoint Location: 52°41'47.22"N, 1°10'1.23"E

Photography Date & Time: 17/03/2020, 17:11

Project: Norwich Western Link

Camera Type: Canon EOS 6D Mark II

Viewpoint Elevation (AOD): 17m

Sheet Size: A3

Client: Norfolk County Council

Focal Length: 50mm

Distance to nearest Site Boundary: At Site Boundary

Document Date: May 2023

Document Number:



Approximate extent of the Proposed Scheme

Wensum Valley Hotel, Golf and Country Club



View 1: From Property on Fakenham Road, looking east



Zoom-in Extract, Recommended Viewing Distance at A3: 300mm

**Appendix 9.4**  
**Visual Assessment Photographs**

**View 1 - Summer**

**Camera Height:** 1.6m

**Viewpoint Location:** 52°41'47.06"N, 1°10'0.30"E

**Photography Date & Time:** 06/08/2020, 10:23

**Project:** Norwich Western Link

**Camera Type:** Canon EOS 6D Mark II

**Viewpoint Elevation (AOD):** 17m

**Sheet Size:** A3

**Client:** Norfolk County Council

**Focal Length:** 50mm

**Distance to nearest Site Boundary:** At Site Boundary

**Document Date:** May 2023

**Document Number:**



Approximate extent of the Proposed Scheme

Wensum Valley Hotel, Golf and Country Club

PRoW Ringland FP1



View 2: From Old Hall Farm on Fakenham Road, looking east



Zoom-in Extract, Recommended Viewing Distance at A3: 300mm

## Appendix 9.4 Visual Assessment Photographs

### View 2 - Winter

Camera Height: 1.6m

Viewpoint Location: 52°41'45.58"N, 1°9'49.66"E

Photography Date & Time: 17/03/2020, 17:12

Project: Norwich Western Link

Camera Type: Canon EOS 6D Mark II

Viewpoint Elevation (AOD): 11m

Sheet Size: A3

Client: Norfolk County Council

Focal Length: 50mm

Distance to nearest Site Boundary: 250m

Document Date: May 2023

Document Number:



Approximate extent of the Proposed Scheme

Wensum Valley Hotel, Golf and Country Club

PRoW Ringland FP1



View 2: From Old Hall Farm on Fakenham Road, looking east



Zoom-in Extract, Recommended Viewing Distance at A3: 300mm

## Appendix 9.4 Visual Assessment Photographs

### View 2 - Summer

Camera Height: 1.6m

Viewpoint Location: 52°41'45.64"N, 1°9'49.64"E

Photography Date & Time: 06/08/2020, 10:44

Project: Norwich Western Link

Camera Type: Canon EOS 6D Mark II

Viewpoint Elevation (AOD): 11m

Sheet Size: A3

Client: Norfolk County Council

Focal Length: 50mm

Distance to nearest Site Boundary: 250m

Document Date: May 2023

Document Number:



Approximate extent of the Proposed Scheme



View 3: From Wensum Valley Hotel, Golf and Country Club, looking north



Zoom-in Extract, Recommended Viewing Distance at A3: 300mm

**Appendix 9.4**  
**Visual Assessment Photographs**

**View 3 - Winter**

**Camera Height:** 1.6m

**Viewpoint Location:** 52°41'13.40"N, 1°11'0.25"E

**Photography Date & Time:** 17/03/2020, 17:14

**Project:** Norwich Western Link

**Camera Type:** Canon EOS 6D Mark II

**Viewpoint Elevation (AOD):** 39m

**Sheet Size:** A3

**Client:** Norfolk County Council

**Focal Length:** 50mm


**Distance to nearest Site Boundary:** 780m

**Document Date:** May 2023

**Document Number:**



Approximate extent of the Proposed Scheme



View 3: From Wensum Valley Hotel, Golf and Country Club, looking north



Zoom-in Extract, Recommended Viewing Distance at A3: 300mm

## Appendix 9.4 Visual Assessment Photographs

### View 3 - Summer

Camera Height: 1.6m

Viewpoint Location: 52°41'13.50"N, 1°11'1.60"E

Photography Date & Time: 07/08/2020, 11:52

Project: Norwich Western Link

Camera Type: Canon EOS 6D Mark II

Viewpoint Elevation (AOD): 39m

Sheet Size: A3

Client: Norfolk County Council

Focal Length: 50mm

Distance to nearest Site Boundary: 780m

Document Date: May 2023

Document Number:



Approximate extent of the Proposed Scheme



View 4: From Public Right of Way (Ringland FP4), looking north



Zoom-in Extract, Recommended Viewing Distance at A3: 300mm

## Appendix 9.4 Visual Assessment Photographs

### View 4 - Winter

Camera Height: 1.6m

Viewpoint Location: 52°41'9.90"N, 1°10'2.58"E

Photography Date & Time: 17/03/2020, 17:15

Project: Norwich Western Link

Camera Type: Canon EOS 6D Mark II

Viewpoint Elevation (AOD): 22m

Sheet Size: A3

Client: Norfolk County Council

Focal Length: 50mm

Distance to nearest Site Boundary: 690m

Document Date: May 2023

Document Number:



Approximate extent of the Proposed Scheme



View 4: From Public Right of Way (Ringland FP4), looking north



Zoom-in Extract, Recommended Viewing Distance at A3: 300mm

## Appendix 9.4 Visual Assessment Photographs

### View 4 - Summer

**Camera Height:** 1.6m

**Viewpoint Location:** 52°41'9.98"N, 1°10'2.75"E

**Photography Date & Time:** 06/08/2020, 13:06

**Project:** Norwich Western Link

**Camera Type:** Canon EOS 6D Mark II

**Viewpoint Elevation (AOD):** 22m

**Sheet Size:** A3

**Client:** Norfolk County Council

**Focal Length:** 50mm

**Distance to nearest Site Boundary:** 690m

**Document Date:** May 2023

**Document Number:**





View 5: From Ringland Lane, looking west



Zoom-in Extract, Recommended Viewing Distance at A3: 300mm

**Appendix 9.4**  
**Visual Assessment Photographs**

**View 5 - Winter**

**Camera Height:** 1.6m

**Viewpoint Location:** 52°41'28.14"N, 1°8'43.72"E

**Photography Date & Time:** 17/03/2020, 17:17

**Project:** Norwich Western Link

**Camera Type:** Canon EOS 6D Mark II

**Viewpoint Elevation (AOD):** 18m

**Sheet Size:** A3

**Client:** Norfolk County Council

**Focal Length:** 50mm

**Distance to nearest Site Boundary:** Within Site Boundary

**Document Date:** May 2023

**Document Number:**





View 5: From Ringland Lane, looking west



Zoom-in Extract, Recommended Viewing Distance at A3: 300mm

**Appendix 9.4**  
**Visual Assessment Photographs**

**View 5 - Summer**

**Camera Height:** 1.6m

**Viewpoint Location:** 52°41'28.20"N, 1°8'43.51"E

**Photography Date & Time:** 06/08/2020, 12:27

**Project:** Norwich Western Link

**Camera Type:** Canon EOS 6D Mark II

**Viewpoint Elevation (AOD):** 18m

**Sheet Size:** A3

**Client:** Norfolk County Council

**Focal Length:** 50mm

**Distance to nearest Site Boundary:** Within Site Boundary

**Document Date:** May 2023

**Document Number:**





View 6: From Weston Road (Representative Viewpoint for Residential Property off Ringland Road), looking south-east



Zoom-in Extract, Recommended Viewing Distance at A3: 300mm

**Appendix 9.4**  
**Visual Assessment Photographs**

**View 6 - Winter**

**Camera Height:** 1.6m

**Viewpoint Location:** 52°41'26.11"N, 1°7'34.75"E

**Photography Date & Time:** 17/03/2020, 17:20

**Project:** Norwich Western Link

**Camera Type:** Canon EOS 6D Mark II

**Viewpoint Elevation (AOD):** 46m

**Sheet Size:** A3

**Client:** Norfolk County Council

**Focal Length:** 50mm

**Distance to nearest Site Boundary:** 600m

**Document Date:** May 2023

**Document Number:**





View 6: From Weston Road (Representative Viewpoint for Residential Property off Ringland Road), looking south-east



Zoom-in Extract, Recommended Viewing Distance at A3: 300mm

**Appendix 9.4**  
**Visual Assessment Photographs**

**View 6 - Summer**

**Camera Height:** 1.6m

**Viewpoint Location:** 52°41'25.88"N, 1°7'34.57"E

**Photography Date & Time:** 06/08/2020, 13:59

**Project:** Norwich Western Link

**Camera Type:** Canon EOS 6D Mark II

**Viewpoint Elevation (AOD):** 46m

**Sheet Size:** A3

**Client:** Norfolk County Council

**Focal Length:** 50mm


**Distance to nearest Site Boundary:** 600m

**Document Date:** May 2023

**Document Number:**



Approximate extent of the Proposed Scheme



View 7: From Weston Longville, looking south



Zoom-in Extract, Recommended Viewing Distance at A3: 300mm

## Appendix 9.4 Visual Assessment Photographs

### View 7 - Winter

Camera Height: 1.6m

Viewpoint Location: 52°41'49.81"N, 1°7'32.56"E

Photography Date & Time: 17/03/2020, 17:21

Project: Norwich Western Link

Camera Type: Canon EOS 6D Mark II

Viewpoint Elevation (AOD): 50m

Sheet Size: A3

Client: Norfolk County Council

Focal Length: 50mm


Distance to nearest Site Boundary: 1000m

Document Date: May 2023

Document Number:



Approximate extent of the Proposed Scheme



RROW ER71



View 7: From Weston Longville, looking south



Zoom-in Extract, Recommended Viewing Distance at A3: 300mm

## Appendix 9.4 Visual Assessment Photographs

### View 7 - Summer

Camera Height: 1.6m

Viewpoint Location: 52°41'49.79"N, 1°7'32.65"E

Photography Date & Time: 07/08/2020, 11:09

Project: Norwich Western Link

Camera Type: Canon EOS 6D Mark II

Viewpoint Elevation (AOD): 50m

Sheet Size: A3

Client: Norfolk County Council

Focal Length: 50mm

Distance to nearest Site Boundary: 1000m

Document Date: May 2023

Document Number:





View 8: From Weston Green Road, looking south



Zoom-in Extract, Recommended Viewing Distance at A3: 300mm

**Appendix 9.4  
Visual Assessment Photographs**

**View 8 - Winter**

**Camera Height:** 1.6m

**Viewpoint Location:** 52°41'14.26"N, 1°7'27.62"E

**Photography Date & Time:** 17/03/2020, 17:22

**Project:** Norwich Western Link

**Camera Type:** Canon EOS 6D Mark II

**Viewpoint Elevation (AOD):** 51m

**Sheet Size:** A3

**Client:** Norfolk County Council

**Focal Length:** 50mm

**Distance to nearest Site Boundary:** 427m

**Document Date:** May 2023

**Document Number:**





View 8: From Weston Green Road, looking south



Zoom-in Extract, Recommended Viewing Distance at A3: 300mm

**Appendix 9.4**  
**Visual Assessment Photographs**

**View 8 - Summer**

**Camera Height:** 1.6m

**Viewpoint Location:** 52°41'14.19"N, 1°7'27.44"E

**Photography Date & Time:** 06/08/2020, 14:12

**Project:** Norwich Western Link

**Camera Type:** Canon EOS 6D Mark II

**Viewpoint Elevation (AOD):** 51m

**Sheet Size:** A3

**Client:** Norfolk County Council

**Focal Length:** 50mm

**Distance to nearest Site Boundary:** 427m

**Document Date:** May 2023

**Document Number:**





View 9: From A1067 Fakenham Road, looking south-east



Zoom-in Extract, Recommended Viewing Distance at A3: 300mm

**Appendix 9.4  
Visual Assessment Photographs**

**View 9 - Winter**

**Camera Height:** 1.6m

**Viewpoint Location:** 52°42'15.69"N, 1°9'20.11"E

**Photography Date & Time:** 17/03/2020, 17:13

**Project:** Norwich Western Link

**Camera Type:** Canon EOS 6D Mark II

**Viewpoint Elevation (AOD):** 19m

**Sheet Size:** A3

**Client:** Norfolk County Council

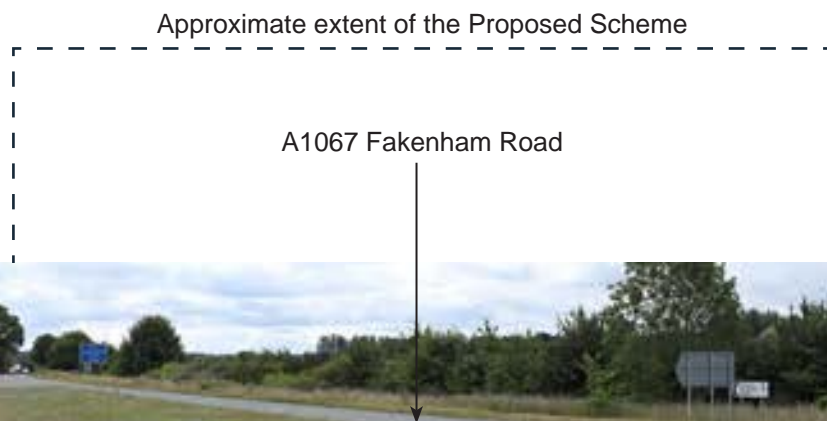
**Focal Length:** 50mm

**Distance to nearest Site Boundary:** 1360m

**Document Date:** May 2023

**Document Number:**





View 9: From A1067 Fakenham Road, looking south-east



Zoom-in Extract, Recommended Viewing Distance at A3: 300mm

**Appendix 9.4  
Visual Assessment Photographs**

**View 9 - Summer**

**Camera Height:** 1.6m

**Viewpoint Location:** 52°42'15.63"N, 1°9'20.18"E

**Photography Date & Time:** 06/08/2020, 11:28

**Project:** Norwich Western Link

**Camera Type:** Canon EOS 6D Mark II

**Viewpoint Elevation (AOD):** 19m

**Sheet Size:** A3

**Client:** Norfolk County Council

**Focal Length:** 50mm

**Distance to nearest Site Boundary:** 1360m

**Document Date:** May 2023

**Document Number:**



Approximate extent of the Proposed Scheme

Weston Road

Blackbreck Lane



View 10: From Weston Road, looking north



Zoom-in Extract, Recommended Viewing Distance at A3: 300mm

## Appendix 9.4 Visual Assessment Photographs

### View 10 - Winter

Camera Height: 1.6m

Viewpoint Location: 52°40'58.82"N, 1°8'16.32"E

Photography Date & Time: 17/03/2020, 17:19

Project: Norwich Western Link

Camera Type: Canon EOS 6D Mark II

Viewpoint Elevation (AOD): 36m

Sheet Size: A3

Client: Norfolk County Council

Focal Length: 50mm

Distance to nearest Site Boundary: 395m

Document Date: May 2023

Document Number:



Approximate extent of the Proposed Scheme

Weston Road

Blackbreck Lane



View 10: From Weston Road, looking north



Zoom-in Extract, Recommended Viewing Distance at A3: 300mm

## Appendix 9.4 Visual Assessment Photographs

### View 10 - Summer

Camera Height: 1.6m

Viewpoint Location: 52°40'58.81"N, 1°8'16.31"E

Photography Date & Time: 06/08/2020, 13:40

Project: Norwich Western Link

Camera Type: Canon EOS 6D Mark II

Viewpoint Elevation (AOD): 36m

Sheet Size: A3

Client: Norfolk County Council

Focal Length: 50mm

Distance to nearest Site Boundary: 395m

Document Date: May 2023

Document Number:





View 11: From Public Right of Way Weston Longville FP9 near The Broadway, looking north



Zoom-in Extract, Recommended Viewing Distance at A3: 300mm

**Appendix 9.4**  
**Visual Assessment Photographs**

**View 11 - Winter**

**Camera Height:** 1.6m

**Viewpoint Location:** 52°40'44.76"N, 1°7'44.83"E

**Photography Date & Time:** 17/03/2020, 17:24

**Project:** Norwich Western Link

**Camera Type:** Canon EOS 6D Mark II

**Viewpoint Elevation (AOD):** 62m

**Sheet Size:** A3

**Client:** Norfolk County Council

**Focal Length:** 50mm

**Distance to nearest Site Boundary:** 325m

**Document Date:** May 2023

**Document Number:**



The  
Broadway



View 11: From Public Right of Way Weston Longville FP9 near The Broadway, looking north



Zoom-in Extract, Recommended Viewing Distance at A3: 300mm

## Appendix 9.4 Visual Assessment Photographs

### View 11 - Summer

**Camera Height:** 1.6m

**Viewpoint Location:** 52°40'44.76"N, 1°7'44.83"E

**Photography Date & Time:** 07/08/2020, 10:44

**Project:** Norwich Western Link

**Camera Type:** Canon EOS 6D Mark II

**Viewpoint Elevation (AOD):** 62m

**Sheet Size:** A3

**Client:** Norfolk County Council

**Focal Length:** 50mm

**Distance to nearest Site Boundary:** 325m

**Document Date:** May 2023

**Document Number:**



Approximate extent of the Proposed Scheme

Weston Green Road



View 12: From Weston Green (Representative Viewpoint for Residential Properties in Weston Green), looking south



Zoom-in Extract, Recommended Viewing Distance at A3: 300mm

## Appendix 9.4 Visual Assessment Photographs

### View 12 - Winter

Camera Height: 1.6m

Viewpoint Location: 52°41'10.56"N, 1°7'11.78"E

Photography Date & Time: 17/03/2020, 17:23

Project: Norwich Western Link

Camera Type: Canon EOS 6D Mark II

Viewpoint Elevation (AOD): 54m

Sheet Size: A3

Client: Norfolk County Council

Focal Length: 50mm

Distance to nearest Site Boundary: 560m

Document Date: May 2023

Document Number:



Approximate extent of the Proposed Scheme

Weston Green Road



View 12: From Weston Green (Representative Viewpoint for Residential Properties in Weston Green), looking south



Zoom-in Extract, Recommended Viewing Distance at A3: 300mm

**Appendix 9.4**  
**Visual Assessment Photographs**

**View 12 - Summer**

**Camera Height:** 1.6m

**Viewpoint Location:** 52°41'10.77"N, 1°7'12.09"E

**Photography Date & Time:** 06/08/2020, 14:22

**Project:** Norwich Western Link

**Camera Type:** Canon EOS 6D Mark II

**Viewpoint Elevation (AOD):** 54m

**Sheet Size:** A3

**Client:** Norfolk County Council

**Focal Length:** 50mm


**Distance to nearest Site Boundary:** 560m

**Document Date:** May 2023

**Document Number:**



Approximate extent of the Proposed Scheme



View 13: From Public Right of Way Honingham RB1, looking south



Zoom-in Extract, Recommended Viewing Distance at A3: 300mm

**Appendix 9.4**  
**Visual Assessment Photographs**

**View 13 - Winter**

**Camera Height:** 1.6m

**Viewpoint Location:** 52°40'39.76"N, 1°6'21.10"E

**Photography Date & Time:** 17/03/2020, 17:25

**Project:** Norwich Western Link

**Camera Type:** Canon EOS 6D Mark II

**Viewpoint Elevation (AOD):** 51m

**Sheet Size:** A3

**Client:** Norfolk County Council

**Focal Length:** 50mm


**Distance to nearest Site Boundary:** 235m

**Document Date:** May 2023

**Document Number:**



Approximate extent of the Proposed Scheme



View 13: From Public Right of Way Honingham RB1, looking south



Zoom-in Extract, Recommended Viewing Distance at A3: 300mm

**Appendix 9.4**  
**Visual Assessment Photographs**

**View 13 - Summer**

**Camera Height:** 1.6m

**Viewpoint Location:** 52°40'39.70"N, 1°6'20.99"E

**Photography Date & Time:** 07/08/2020, 10:26

**Project:** Norwich Western Link

**Camera Type:** Canon EOS 6D Mark II

**Viewpoint Elevation (AOD):** 51m

**Sheet Size:** A3

**Client:** Norfolk County Council

**Focal Length:** 50mm

**Distance to nearest Site Boundary:** 235m

**Document Date:** May 2023

**Document Number:**



Approximate extent of the Proposed Scheme



View 14: From Easton Estate, looking north-west



Zoom-in Extract, Recommended Viewing Distance at A3: 300mm

**Appendix 9.4  
Visual Assessment Photographs**

**View 14 - Winter**

**Camera Height:** 1.6m

**Viewpoint Location:** 52°39'59.64"N, 1°6'57.07"E

**Photography Date & Time:** 17/03/2020, 17:10

**Project:** Norwich Western Link

**Camera Type:** Canon EOS 6D Mark II

**Viewpoint Elevation (AOD):** 39m

**Sheet Size:** A3

**Client:** Norfolk County Council

**Focal Length:** 50mm

**Distance to nearest Site Boundary:** 1050m

**Document Date:** May 2023

**Document Number:**



Approximate extent of the Proposed Scheme



View 14: From Easton Estate, looking north-west



Zoom-in Extract, Recommended Viewing Distance at A3: 300mm

**Appendix 9.4  
Visual Assessment Photographs**

**View 14 - Summer**

**Camera Height:** 1.6m

**Viewpoint Location:** 52°39'59.57"N, 1°6'57.09"E

**Photography Date & Time:** 07/08/2020, 10:09

**Project:** Norwich Western Link

**Camera Type:** Canon EOS 6D Mark II

**Viewpoint Elevation (AOD):** 39m

**Sheet Size:** A3

**Client:** Norfolk County Council

**Focal Length:** 50mm


**Distance to nearest Site Boundary:** 1050m

**Document Date:** May 2023

**Document Number:**



Approximate extent of the Proposed Scheme



View 15: From Ringland Lane, looking north-west



Zoom-in Extract, Recommended Viewing Distance at A3: 300mm

**Appendix 9.4**  
**Visual Assessment Photographs**

**View 15 - Winter**

**Camera Height:** 1.6m

**Viewpoint Location:** 52°41'5.77"N, 1°9'14.19"E

**Photography Date & Time:** 17/03/2020, 17:17

**Project:** Norwich Western Link

**Camera Type:** Canon EOS 6D Mark II

**Viewpoint Elevation (AOD):** 19m

**Sheet Size:** A3

**Client:** Norfolk County Council

**Focal Length:** 50mm


**Distance to nearest Site Boundary:** 860m

**Document Date:** May 2023

**Document Number:**



Approximate extent of the Proposed Scheme



View 15: From Ringland Lane, looking north-west



Zoom-in Extract, Recommended Viewing Distance at A3: 300mm

**Appendix 9.4**  
**Visual Assessment Photographs**

**View 15 - Summer**

**Camera Height:** 1.6m

**Viewpoint Location:** 52°41'5.80"N, 1°9'14.25"E

**Photography Date & Time:** 06/08/2020, 12:42

**Project:** Norwich Western Link

**Camera Type:** Canon EOS 6D Mark II

**Viewpoint Elevation (AOD):** 19m

**Sheet Size:** A3

**Client:** Norfolk County Council

**Focal Length:** 50mm

**Distance to nearest Site Boundary:** 860m

**Document Date:** May 2023

**Document Number:**